

ALL DIMENSIONS ARE IN mm UNLESS NOTED OTHERWISE

N.C.R. | E: 361410 N: 807196

CONCESSION REQUIRED NO

DIRECTIONS TO SITE:
FROM THE A90 ABERDEEN CITY BYPASS TRAVEL WEST ON THE A944, CONTINUE ON THE A944 AT THE ROUNDABOUT WITH THE B9119, THEN TURN RIGHT AT THE NEXT ROUNDABOUT AND LEFT AT THE ROUNDABOUT AFTER ONTO OLD SKENE ROAD, FOLLOW OLD SKENE ROAD UNTIL THE ROUNDABOUT WITH A HOUSING ESTATE ON THE RIGHT, THE SITE IS LOCATED ON THE LEFT JUST BEFORE THIS ROUNDABOUT.

REV	MODIFICATION	BY CH	DATE
1	Issued for Construction	SSC	11.01.15
2	Issued for Approval	SSC	11.02.16



WENTLEY - HINDKEY - ABERDEEN - ABERDEEN - ABERDEEN
Tel: +44 (0)1463 220700 Fax: +44 (0)1463 220700

Cell Name	Opt.
OLD SKENE ROAD SW	-

Cell ID No	Cell Name
CTIL	TER
206101	075927
	N/A

Site Address / Contact Details
OLD SKENE ROAD
WESTHILL
ABERDEENSHIRE
AB32 6LR

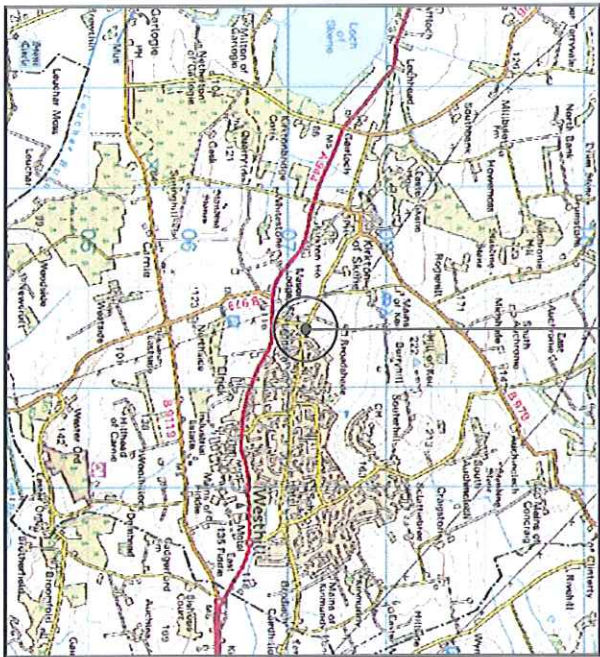
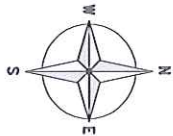
Drawing Title: SITE LOCATION MAPS

Purpose of Issue: PLANNING

Drawing Number: 100

Drawn By	Original Sheet Size	Block
NCS	A3	B
SSC	11.02.16	11.02.16

SITE LOCATION



0 1km 2km
Scale

SITE LOCATION

(Scale 1:50000)
Ordnance Survey map extract
based upon Landranger map series of
with the permission of the controller of
Her Majesty's Stationary Office
Licence No. 0100023487
Crown copyright.



SITE PHOTOGRAPH

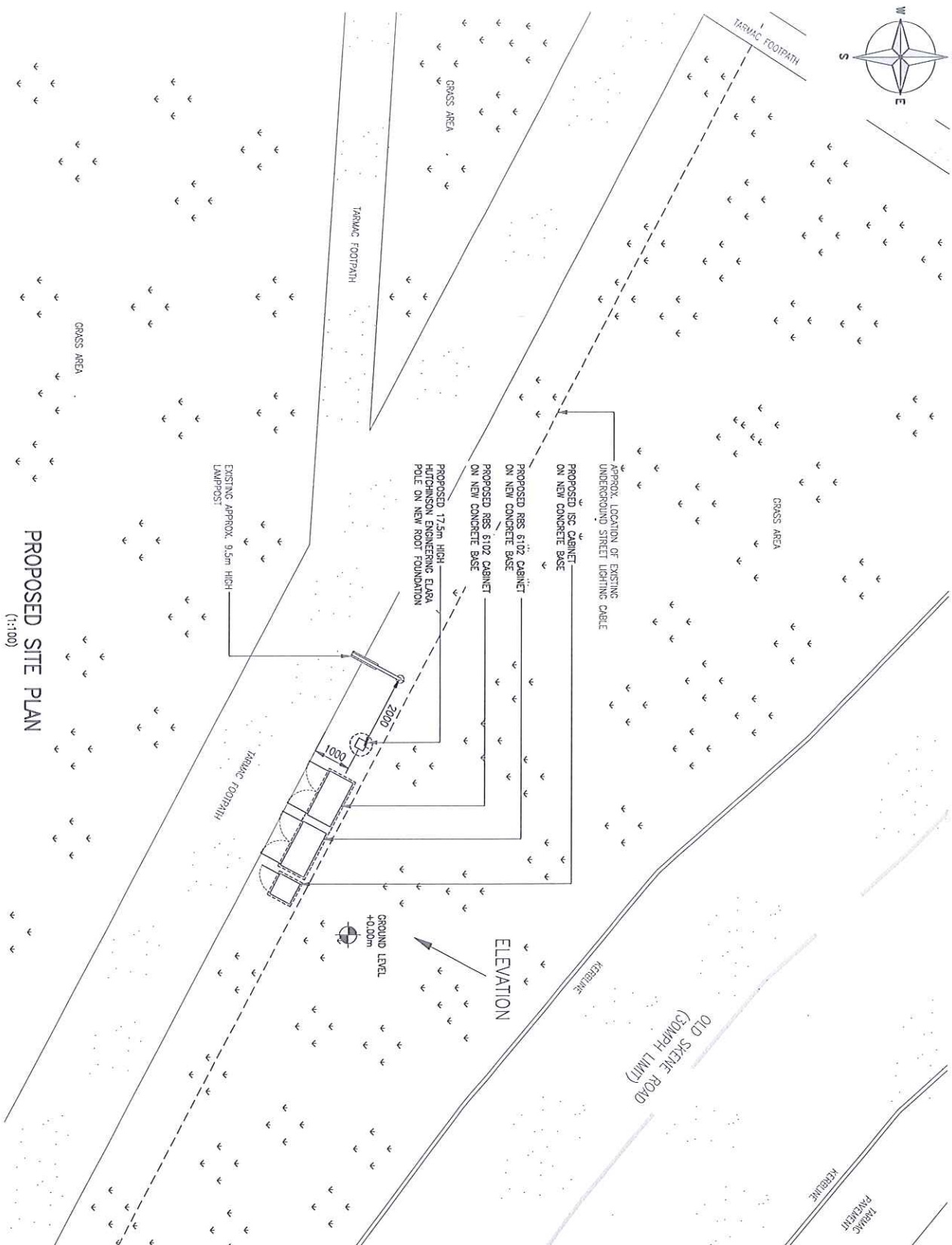
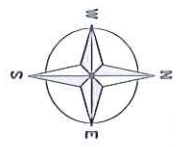
SITE LOCATION



DETAILED SITE LOCATION

(Scale 1:1250)
Based upon Ordnance Survey map extract
with the permission of the Controller of
Her Majesty's Stationary Office.
Crown copyright.
Licence No. 100020449

50 0 50 100 150
ORIGINAL SCALE AT A3 - 1:1250
ALL DIMENSIONS IN METRES



The drawings comply with TEF & Vodafone Non-Standard ICNIRP guidelines.
Designed in accordance with Cornestone document: CORNU09/006

ALL DIMENSIONS ARE IN mm UNLESS NOTED OTHERWISE	
N.G.R. E: 381410 N: 807195	
CONCESSION REQUIRED	NO
NOTES:	
TALL PIT REQUIRED TO CHECK IF EXISTING CTRY CABLES CAN BE MOVED TO ACCOMMODATE THE POLE ROOF FOUNDATION	

REV	DESCRIPTION	DATE
1	ISSUED FOR APPROVAL	11/02/16
2	MODIFICATION	BY CH DATE

WOLVERHAMPTON, LUTON, LONDON, LUTON, LUTON
Tel: +44 (0)1563 257700 Fax: +44 (0)1563 257700

Cell Name	Opt.
OLD SKEEN ROAD SW	-
Cell ID No	
CTIL	TEF
206101	075927
	N/A

Site Address / Contact Details	
OLD SKEEN ROAD	
WESTHILL	
ABERDEENSHIRE	
AB32 6LR	

Drawing Title:	
PROPOSED SITE PLAN	
Purpose of Issue:	
PLANNING	
Drawing Number:	
200	

Drawn By:	Original Sheet Size:	Scale:
NS	A3	A
Date:	Checked:	Date:
11/02/16	NS	11/02/16

ALL DIMENSIONS ARE IN mm UNLESS NOTED OTHERWISE

N.L.R | E: 381410 N: 807196

CONCESSION REQUIRED NO

NOTES:

REV	DESCRIPTION	DATE
A	ISSUED FOR APPROVAL	11/02/16
REV	MODIFICATION	BY / CH / DATE



Cell Name	Opt.
OLD SKEEN ROAD SW	-
Cell ID No	
CTIL	TEF
206101	075927
	N/A

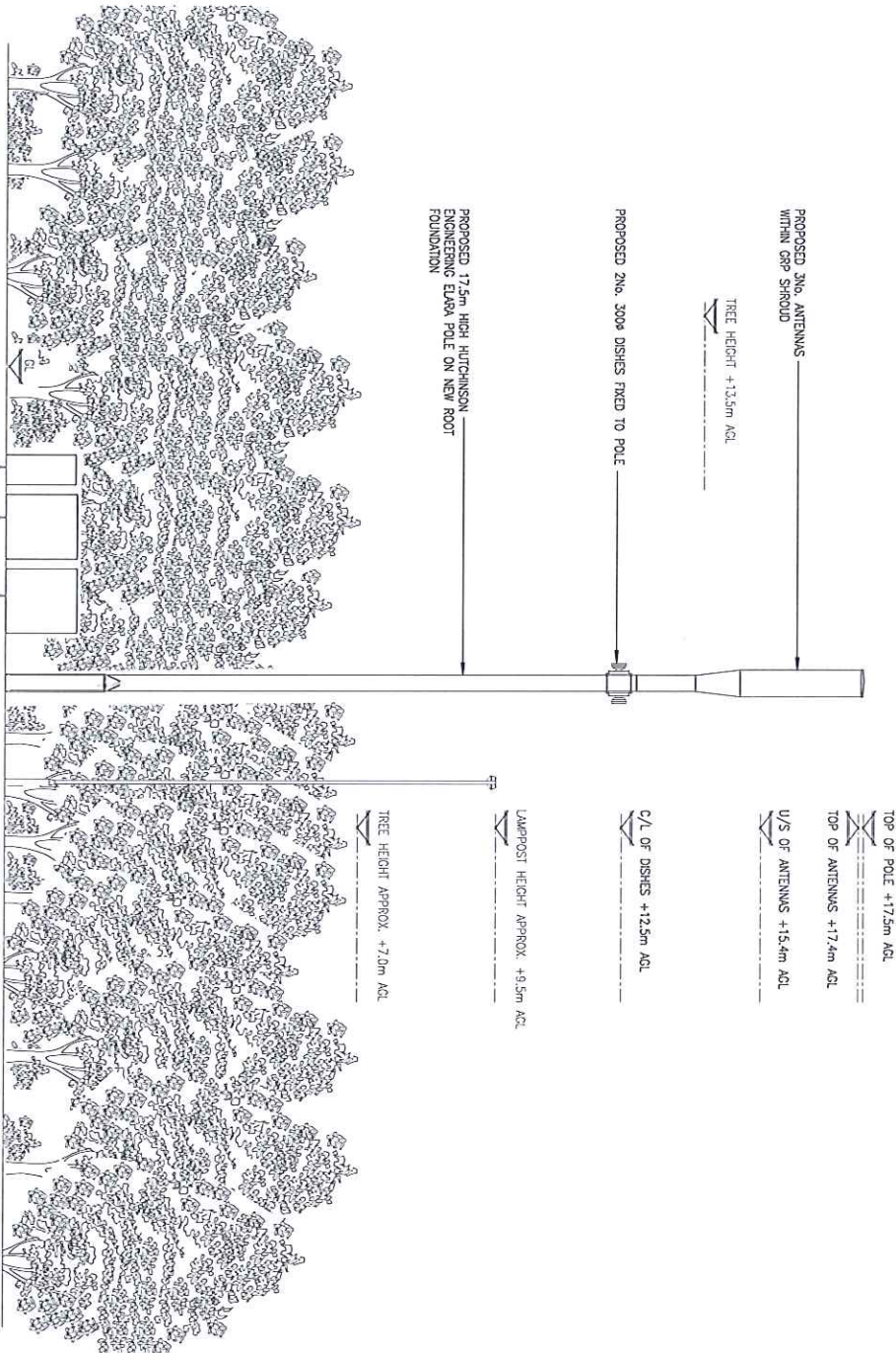
Site Address / Contact Details
OLD SKEEN ROAD
WESTHILL
ABERDEENSHIRE
AB32 6JR

Drawing Title: PROPOSED SITE ELEVATION

Purpose of Issue: PLANNING

Drawing Number: 300

Drawn By: N.S.	Original Drawn Date: A3	Issue: A
Drawn: SSC	Date: 11/02/16	Check: N.S.
	Date: 11/02/16	



PROPOSED SOUTH ELEVATION

(1:100)



The drawings comply with TEF & Vodafone Non-Standard ICNIRP guidelines.
Designed in accordance with Cornerstone document: CORNU091006